

LELA BOHON
75.994 ACRES±
(SURFACE)

GOTINSKY LEASE 96.39 ACRES± WELL NO. 1

NOTES ON SURVEY

1. TIES TO WELLS AND CORNERS ARE BASED ON GRID NORTH FOR THE WV STATE PLANE COORDINATE SYSTEM NORTH ZONE NAD '27.
2. TIES TO REFERENCES ARE BASED ON MAGNETIC NORTH 01/12/06.
3. LEASE BOUNDARY SHOWN HEREON TAKEN FROM A DEED DATED THE 26TH OF JULY, 1919 IN DEED BOOK 39 PAGE 269.
4. SURFACE OWNER AND ADJOINER INFORMATION TAKEN FROM THE ASSESSOR AND COUNTY CLERK RECORDS OF TUCKER COUNTY IN JANUARY, 2006.
5. WELL LAT./LONG. (NAD'27) ESTABLISHED BY DGPS(SUBMETER MAPPING GRADE).

RUTH MAY
GOTINSKY
96.39 ACRES±
(SURFACE)

CHARLES J.
STREETS
66 ACRES±
(SURFACE)

DEBRA L.
SIMMONS
60.80 ACRES±
(SURFACE)

TERESA E.
BRUSAK
2 ACRES±
(SURFACE)

ROBERT F.
WOTRING JR.
3 ACRES±
(SURFACE)

COASTAL
LUMBER CO.
500 ACRES±
(SURFACE)

BETTY C.
KNOTTS
22.06 ACRES±
(SURFACE)

MARY MA
CREMEANS
1.61 ACRES±
(SURFACE)

WELL NO. 1
STATE PLANE
COORDINATES

(N) 216,379
(E) 1,926,341

102-CANC.

WELL NO. 1

3,000'

REFERENCES

US. RT. 219

UTILITY POLE

WELL NO. 1

36°00' N
29.10' W
S 06°30' E
42.90'

ELECTRIC POLE

HADDIX RUN

(+) DENOTES LOCATION OF WELL ON UNITED STATES TOPOGRAPHIC MAPS.

DATE APRIL 10, 2006


OPERATORS WELL NO. GOTINSKY NO. 1

API WELL NO. 47 — 093 — 00103
STATE COUNTY PERMIT

THIS PLAT IS CORRECT TO THE BEST OF MY KNOWLEDGE AND BELIEF AND SHOWS ALL THE INFORMATION REQUIRED BY LAW AND THE REGULATIONS ISSUED AND PRESCRIBED BY THE DIVISION OF ENVIRONMENTAL PROTECTION.

P.S.
677

Gregory A. Smith



MINIMUM DEGREE
OF ACCURACY

1/2500

FILE NO. 5939AP1 (204-35)

SCALE 1"=800'

PROVEN SOURCE
OF ELEVATION

DGPS (SUBMETER MAPPING GRADE)

STATE OF WEST VIRGINIA

DIVISION OF ENVIRONMENTAL PROTECTION
OFFICE OF OIL AND GAS



WELL TYPE: OIL ___ GAS ☒ LIQUID INJECTION ___ WASTE DISPOSAL ___ IF "GAS" PRODUCTION ☒ STORAGE ___ DEEP ☒ SHALLOW ___

LOCATION:

ELEVATION 1,968' WATERSHED HADDIX RUN OF SHAVERS FORK

DISTRICT BLACK FORK COUNTY TUCKER QUADRANGLE MONTROSE 7.5'

SURFACE OWNER ERNEST & RUTH GOTINSKY

ACREAGE 96.39±

ROYALTY OWNER ERNEST & RUTH GOTINSKY

LEASE ACREAGE 96.39±

PROPOSED WORK:

DRILL ☒ CONVERT ___ DRILL DEEPER ___ REDRILL ___ FRACTURE OR STIMULATE ☒ PLUG OFF OLD

FORMATION ___ PERFORATE NEW FORMATION ___ PLUG AND ABANDON ___ CLEAN OUT AND REPLUG ___ OTHER ___

PHYSICAL CHANGE IN WELL (SPECIFY) ___

TARGET FORMATION ORISKANY

ESTIMATED DEPTH 4,500'

WELL OPERATOR T & F EXPLORATION, L.P.

DESIGNATED AGENT THOMAS DUNN

ADDRESS 186 SOUTH KANAWHA STREET
BUCKHANNON, WV 26201

ADDRESS 186 SOUTH KANAWHA STREET
BUCKHANNON, WV 26201

COUNTY NAME

PERMIT



west virginia department of environmental protection

Office of Oil and Gas
601 57th Street SE
Charleston, WV 25304
(304) 926-0450
(304) 926-0452 fax

Joe Manchin III, Governor
Stephanie R. Timmermeyer, Cabinet Secretary
www.wvdep.org


June 15, 2007

FINAL INSPECTION REPORT

WELL PERMIT RELEASED

T & F EXPLORATION, LP,

The FINAL INSPECTION REPORT for the permit, API Well Number: 47-9300103, issued to T & F EXPLORATION, LP, and listed below has been received in this office, and reclamation requirements approved. The well designated by the permit number below has been released under reclamation and will remain under your bond.


James Martin
Chief

Operator: T & F EXPLORATION, LP
Operator's Well No: GOTINSKY 1
Farm Name: GOTINSKY, ERNEST & RUTH
API Well Number: 47-9300103
Date Issued: 05/17/2006
Date Released: 06/15/2007

Promoting a healthy environment.

OP-77 (05-01)

State of West Virginia
Department of Environmental Protection
Charleston, WV 25301

Record No. Permit not released

This is to acknowledge that the well: API no.

47-093-00103

District

Black Fork

Well No

#1

Farm name

Gotinsky

Is hereby transferred from:

The transferor

Company: T & F Exploration, LP

Code #

Address 186 S. Kanawha Street Buckhannon, WV 26201

To:

The transferee

Company: Linn Operating, Inc.

Code #

Address 480 Industrial Park Road PO Box 1008 Jane Lew, WV 26378

Transfer approval and responsibility for any noncompliance matter not resolved in this document will be addressed in the thirty day circular that will be issued after review of your application for transfer, or as otherwise set forth by agreement with the Chief.

If this well has been out of production for the period in excess of 12 months, the transferee agrees to bring the well into compliance by producing or plugging within 120 days of approval of the application. Yes No

The transferee has registered and designated an agent on form OP-1, which is on file with the Office of Oil and Gas. The agent is:

Designated agent (name)

Gary Beall

Address:


480 Industrial Park Road PO Box 1008 Jane Lew, WV 26378

The transferee has bonded the said well by (check one):

Securities ☐Cash ☒Surety bond ☐Letter of credit ☐


Identified by:

Amount:	Effective date :
Issuing authority:	Id. No:

Transferor: Thomas B. DunnBy: Thomas B. DunnIts: PresidentTaken, subscribed and sworn before me this 17th day of April 19 2007Notary Public Susan J. MaiMy Commission Expires 4/7/2008Transferee: Curtis L. Tipton

By: Curtis L. Tipton

Its: Vice President

Taken, subscribed and sworn before me this 13th day of April 19 2007Notary Public Joan H. MartinMy Commission Expires July 17, 2007

State of West Virginia
Department of Environmental Protection
Office of Oil and Gas

JS

Well Operator's Report of Well Work

Farm name: Ernest and Ruth Gotinsky

Operator Well No.: Gotinsky #1

LOCATION: Elevation: 1968'

Quadrangle: Montrose

District: Black Fork

County: Tucker

Latitude: 11,350' Feet South of 39 Deg. 07 Min. 30 Sec.

Longitude: 2,710' Feet West of 79 Deg. 45 Min. 00 Sec.

Company: T&F Exploration, LP

	Casing & Tubing	Used in drilling	Left in well	Cement fill up Cu. Ft.
Address: 186 South Kanawha Street	16" Cond	28'	28'	
Buckhannon, WV 26201	11 3/4" FW	177'	177'	CTS
Agent:	8 5/8" Surf	880'	880'	CTS
Inspector: Craig Duckworth	4 1/2" Prod	3127'	3127'	128 sx
Date Permit Issued: 5/17/06				
Date Well Work Commenced: 6/12/06				
Date Well Work Completed: 6/18/06				
Verbal Plugging:				
Date Permission granted on:				
Rotary X Cable Rig				
Total Depth (feet): 3170'				
Fresh Water Depth (ft.): 28', 160', 760'				
Salt Water Depth (ft.): 2980'				
Is coal being mined in area (N/Y)? N				
Coal Depths (ft.):				

OPEN FLOW DATA

Producing formation NA- Will be converted to SWD well. Pay zone depth (ft) _____

Gas: Initial open flow _____ MCF/d Oil: Initial open flow _____ Bbl/d

Final open flow _____ MCF/d Final open flow _____ Bbl/d

Time of open flow between initial and final tests _____ Hours

Static rock Pressure _____ psig (surface pressure) after _____ Hours


Second producing formation _____ Pay zone depth (ft) _____

Gas: Initial open flow _____ MCF/d Oil: Initial open flow _____ Bbl/d

Final open flow _____ MCF/d Final open flow _____ Bbl/d

Time of open flow between initial and final tests _____ Hours

Static rock Pressure _____ psig (surface pressure) after _____ Hours



NOTE: ON BACK OF THIS FORM PUT THE FOLLOWING: 1). DETAILS OF PERFORATED INTERVALS, FRACTURING OR STIMULATING, PHYSICAL CHANGE, ETC. 2). THE WELL LOG WHICH IS A SYSTEMATIC DETAILED GEOLOGICAL RECORD OF ALL FORMATIONS, INCLUDING COAL ENCOUNTERED BY THE WELLBORE.

Signed:

William C. Petre
By: *Operations Manager*
Date: *1/19/07*

Well Log

<u>Formation</u>	<u>Top (ft.)</u>	<u>Bottom (ft.)</u>
Devonian Siltstones & Shales	0	2,520'
Harrell Shale	2,520'	2,552'
Tully Limestone	2,552'	2,595'
Shale	2,595'	2,830'
Upper Marcellus	2,830'	2,868'
Purcell Limestone	2,868'	2,886'
Lower Marcellus	2,886'	2,922'
Onondaga Limestone	2,922'	2,944'
Huntersville Chert	2,944'	3,090'
Needmore Shale	3,090'	3,105'
Oriskany Sandstone	3,105'	TD



west virginia department of environmental protection

Office of Oil and Gas
601 57th Street SE
Charleston, WV 25304
(304) 926-0450
(304) 926-0452 fax

Joe Manchin III, Governor
Stephanie R. Timmermeyer, Cabinet Secretary
www.wvdep.org

May 17, 2006

WELL WORK PERMIT

New Well

This permit, API Well Number: 47-9300103, issued to T & F EXPLORATION, LP, is evidence of permission granted to perform the specified well work at the location described on the attached pages and located on the attached plat, subject to the provisions of Chapter 22 of the West Virginia Code of 1931, as amended, and all rules and regulations promulgated thereunder, and to all conditions and provisions outlined in the pages attached hereto. Notification shall be given by the operator to the Oil and Gas Inspector at least 24 hours prior to the construction of roads, locations, and/or pits for any permitted work. In addition, the well operator shall notify the same inspector 24 hours before any actual well work is commenced and prior to running and cementing casing. Spills or emergency discharges must be promptly reported by the operator to 1-800-642-3074 and to the Oil and Gas inspector.

Please be advised that form WR-35, well operators report of well work, is to be submitted to this office within 90 days of completion of drilling, as should form WR-34 Discharge Monitoring Report within 30 days of discharge of pits, if applicable.

Failure to abide by all statutory and regulatory provisions governing all duties and operations hereunder may result in suspension or revocation of this permit and, in addition, may result in civil and/or criminal penalties being imposed upon the operators.

Per 35CSR-4-5.2.g this permit will expire in two (2) years from the issue date unless permitted well work is commenced.

If there are any questions, please feel free to contact me or Mr. Al Blankenship at 304-926-0499 ext. 1653.

JAMES MARTIN
Chief,
Office of Oil and Gas

Operator's Well No: GOTINSKY 1

Farm Name: GOTINSKY, ERNEST & RUTH

API Well Number: 47-9300103

Permit Type: New Well

Date Issued: 05/17/2006

Promoting a healthy environment.



west virginia department of environmental protection

Oil and Gas Conservation Commission
601 57th Street, Charleston, WV 25304

Joe Manchin III, Governor
Stephanie R. Timmermeyer, Cabinet Secretary
www.wvdep.org

May 17, 2006

Department of Environmental Protection
Office of Oil and Gas
Charleston, West Virginia 25304

Re: Application for Deep Well - Permit #47-093-00103

COMPANY: T & F Exploration, L.P.

FARM: Ernest and Ruth Gotinsky #1

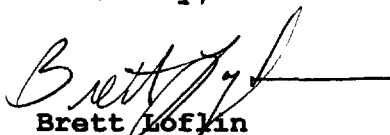
COUNTY: Tucker DISTRICT: Black Fork QUAD: Montrose

The application for the above company is Approved for Oriskany.

Applicant has complied with the provisions of Chapter 22C-9, of the Code of West Virginia, nineteen hundred and thirty-one (1931), as amended, Oil and Gas Conservation Commission as follows:

- 1.) Provided a certified copy of duly acknowledged and recorded consent and easement form from all surface owner; Yes
- 2.) Provided a tabulation of all deep wells within one mile of the proposed location, including the API number of the deep well, well name, and the name and address of operator and; None
- 3.) Provided a plat showing that the proposed location is a distance of 400+ feet from the nearest unit boundary and showing the following wells drilled to or capable of producing from the objective formation within 3,000 feet of the proposed location.

Sincerely,


Brett Loflin
Program Director

STATE OF WEST VIRGINIA
DEPARTMENT OF ENVIRONMENTAL PROTECTION, OFFICE OF OIL AND GAS
WELL WORK PERMIT APPLICATION

1) Well Operator T & F Exploration, L.P. Operator ID Tucker Black Fork Montrose
County District Quadrangle

2) Operators Well Number: Gotinsky No. 1

3) Elevation: 1,968'

4) Well Type: (a) Oil or Gas:

(b) If Gas: Production: X Underground Storage
Deep X Shallow:

5) Proposed Target Formation(s): Oriskany

6) Proposed Total Depth: 4500'

7) Approximate fresh water strata depth: 185'

8) Approximate salt water depths: 2,168'

9) Approximate coal seam depths: N/A

10) Does land contain coal seams tributary to active mine? No

11) Describe proposed well work To drill & stimulate a new well.

RECEIVED
Office of Oil & Gas

MAY 17 2006

WV Department of
Environmental Protection

12) CASING AND TUBING PROGRAM

TYPE	SPECIFICATIONS	FOOTAGE INTERVALS		CEMENT
	<u>Size</u>	<u>Grade</u>	<u>Weight per ft</u>	<u>For Drilling</u> <u>Left in Well</u> <u>Fill -up (Cu. Ft.)</u>
Conductor	11 3/4"			26' 26' 0 Sacks
Fresh Water	8 5/8"			800' 800' CTS
Coal				
Intermediate				
Production	4 1/2"			4500' 4500' By Rule 38 CSR 18-11.1
Tubing				
Liners				

Packers: Kind
Sizes
Depths Set

CLO 4-26-06

\$ 900.

ck #1642

1) Date: April 11, 2006
2) Operator's Well Number
Gotinsky No. 1

3) API Well No.: 47 - 93 - 00103
State County Permit

**STATE OF WEST VIRGINIA - BUREAU OF ENVIRONMENT
DEPARTMENT OF ENVIRONMENTAL PROTECTION, OFFICE OF OIL AND GAS
NOTICE AND APPLICATION FOR A WELL WORK PERMIT**

4) Surface Owner(s) to be served:
(a) Name Ernest & Ruth Gotinsky ✓
Address P.O. Box 286
Parsons, WV 26287
(b) Name _____
Address _____
(c) Name _____
Address _____
6) Inspector Mr. Craig Duckworth
Address Box 107 Davisson Route
Gassaway, WV 26624
Telephone 304-288-4216

5) (a) Coal Operator
Name _____
Address _____
(b) Coal Owner(s) with Declaration
Name _____
Address _____
(c) Coal Lessee with Declaration
Name _____
Address _____

TO THE PERSONS NAMED ABOVE TAKE NOTICE THAT:

OR
X Included is the lease or leases or other continuing contract or contracts by which I hold the right to extract oil and gas

Included is the information required by Chapter 22, Article 6, Section 8(d) of the Code of West Virginia (see page 2)
I certify that as required under Chapter 22-6 of the West Virginia Code I have served copies of this notice and application, a location plat, and accompanying documents pages 1 through 7 on the above named parties by:


Personal Service (Affidavit attached)
X Certified Mail (Postmarked postal receipt attached)
Publication (Notice of Publication attached)

RECEIVED
Office of Oil & Gas

I have read and understand Chapter 22-6 and 35 CSR 4, and I agree to the terms and conditions of any permit issued under this application.

I certify under penalty of law that I have personally examined and am familiar with the information submitted on this application form and all attachments, and that based on my inquiry of those individuals immediately responsible for obtaining the information, I believe that the information is true, accurate and complete.

I am aware that there are significant penalties for submitting false information, including the possibility of fine and imprisonment.



Well Operator
By: _____
Address _____
Telephone _____

T & F Exploration, L.P.

Thomas B. Duman
PRESIDENT

186 South Kanawha Street
Buckhannon, WV 26201

Subscribed and sworn before me this 24th day of April, 2006

Mary L. Goodwin
My Commission Expires July 15, 2008

Notary Public

SURFACE OWNER WAIVER

County

Tucker

Operator

Operator well number

T & F Exploration, L.P.

Gotinsky No. 1

INSTRUCTIONS TO SURFACE OWNERS NAMED ON PAGE WW2-A

The well operator named on page WW2A is applying for a permit from the State to do oil or gas well work. (Note: If the surface tract is owned by more than three persons, then these materials were served on you because your name appeared on the Sheriff's tax ticket on the land or because you actually occupy the surface tract. In either case, you may be the only owner who will actually receive these materials.) See Chapter 22 of the West Virginia Code. Well work permits are valid for 24 months. If you do not own any interest in the surface tract, please forward these materials to the true owner immediately if you know who it is. Also, please notify the well operator and the Office of Oil and Gas.

NOTE: YOU ARE NOT REQUIRED TO FILE ANY COMMENT.

WHERE TO FILE COMMENTS AND OBTAIN ADDITIONAL INFORMATION:

Chief, Office of Oil and Gas
Department of Environmental Protection
601 57th St.
Charleston, WV 25304
(304) 926-0452 Extension 1652

OR District Oil and Gas Inspector
(Name and address listed on page WW2-A)

Time Limits and methods for filing comments. The law requires these materials to be served on or before the date the operator files his Application. You have FIFTEEN (15) DAYS after the filing date to file your comments. Comments must be filed in person or received in the mail by the Chief's office by the time stated above. You may call the Chief's office to be sure of the date. Check with your postmaster to ensure adequate delivery time or to arrange special expedited handling. If you have been contacted by the well operator and you have signed a "voluntary statement of no objection" to the planned work described in these materials, then the permit may be issued at any time.

Comments must be in writing. Your comments must include your name, address and telephone number, the well operator's name and well number and the approximate location of the proposed well site including district and county from the application. You may add other documents, such as sketches, maps or photographs to support your comments.

The Chief has the power to deny or condition a well work permit based on comments on the following grounds:

- 1) The proposed well work will constitute a hazard to the safety of persons.
- 2) The soil erosion and sediment control plan is not adequate or effective;
- 3) Damage would occur to publicly owned lands or resources;
- 4) The proposed well work fails to protect fresh water sources or supplies;
- 5) The applicant has committed a substantial violation of a previous permit or a substantial violation of one or more of the rules promulgated under Chapter 22, and has failed to abate or seek review of the violation.

If you want a copy of the permit as it is issued or a copy of the order denying the permit, you should request a copy from the Chief.

List of Water Testing Laboratories. The Office maintains a list of water testing laboratories which you can hire to test your water to establish water quality prior to and after drilling. Contact the Chief to obtain a copy.

VOLUNTARY STATEMENT OF NO OBJECTION

I hereby state that I have read the instructions to surface owners and that I have received copies of a Notice and Application for a Well Work Permit on Form WW2-A, and attachments consisting of pages 1 through 7 including a work order on Form WW2-B, a survey plat, and a soil and erosion plan, all for proposed well work on my surface land as described therein.

I further state that I have no objection to the planned work described in these materials, and I have no objection to a permit being issued on those materials.

FOR EXECUTION BY A NATURAL PERSON

FOR EXECUTION BY A CORPORATION, ETC.

Date

Name

Signature

By

Its

Date

Signature

Date

INFORMATION SUPPLIED UNDER WEST VIRGINIA CODE
Chapter 22, Article 6, Section 8(d)
IN LIEU OF FILING LEASE(S) AND OTHER CONTINUING CONTRACT(S)

Under the oath required to make the verification on page 1 of this Notice and Application, I depose and say that I am the person who signed the Notice and Application for the Applicant, and that –

(1) the tract of land is the same tract described in this Application, partly or wholly depicted in the accompanying plat, and described in the Construction and Reclamation Plan;

(2) the parties and recordation data (if recorded) for lease(s) or other continuing contract(s) by which the Applicant claims the right to extract, produce or market the oil or gas are as follows:

Grantor, lessor, etc.	Grantee, lessee, etc.	Royalty	Book/Page
Ernest & Ruth Gotinsky	T & F Exploration, L.P.	1/8 th	O&G 25/1
Mary May & Richard Cremeans	T & F Exploration, LP		O&G 25/ lease date 05/12/2006 being recorded

RECEIVED
Office of Oil & Gas

MAY 17 2006

WV Department of
Environmental Protection

Well Operator: T & F Exploration, L.P.
By: 
Its: PRESIDENT

FORM WW2-B I

West Virginia Division of Environmental Protection
Office of Oil and Gas

NOTICE TO SURFACE OWNERS

The well operator named below is preparing to file for a permit from the state to drill a new well. Before a well work permit can be filed with the Chief of the Office of Oil and Gas, the well operator is required to have given notice of the right to request water well or spring analytical testing. This notice shall be given to the owners or occupants of land which have a water well or spring being utilized for human consumption, domestic animals, or other general use and which is located within 1000 feet of the proposed well site.

With this form, the operator is giving you notice of your right to request analytical testing. The operator is required to sample and analyze the water wells or springs of all owners or occupants who request it. Therefore if you wish to have your water well or spring tested, contact the operator named below.

All sampling shall be completed prior to drilling. Within thirty (30) days of the receipt of such sample analyses the operator shall submit the results to the Chief of the Office of Oil and Gas and to the owners or occupants who may have requested them.

If no water well or spring is located within 1000 feet, the Chief may require the operator to sample and analyze water from a water well or spring within 2000 feet of the proposed well site.

Be advised, you have the right to sample and analyze any water supply at your own expense.

The laboratory used by the operator to analyze the samples will be approved by the Chief. The operator named below has decided to use the following laboratory to analyze the water samples:

 X Contractor Name Smith Land Surveying, Inc. - Environmental Division
 Well operator's private laboratory

Well Operator T & F Exploration, L.P.
Address 186 S. Kanawha St.
Buckhannon, WV 26201
Telephone (304) 472-1940

RECEIVED
Office of Oil & Gas

MAY 17 2006

WV Department of
Environmental Protection

FOR OPERATOR'S USE ONLY: Below, or on an attached page, list those persons which were given this notice. Place an asterisk beside the one(s) that contacted you and requested sampling and analyses. If there were no requests made, indicate by underlining which one you have selected to sample and analyze. If there are no water well or springs within 1000 feet of the proposed site please indicate such.

Gotinsky No. 1

NOTE: There appears to be no potable water sources within 1,000',
therefore there will be no tests run.

 X There appears to be 1 potable water sources within 1,000',
therefore tests will be offered and samples taken as required.

STATE OF WEST VIRGINIA
DEPARTMENT OF ENVIRONMENTAL PROTECTION, OFFICE OF OIL AND GAS
CONSTRUCTION AND RECLAMATION PLAN, SITE REGISTRATION APPLICATION FORM,
GENERAL PERMIT FOR OIL AND GAS PIT WASTE DISCHARGE AND WATER POLLUTION PREVENTION
PERMIT

Operator Name T & F Exploration, L.P. OP Code _____

Watershed Haddix Run of Shavers Fork Quadrangle Montrose 7.5'

Elevation 1968' County Tucker District Black Fork

Description of anticipated Pit Waste: Drill Water, Frac Blow Back & Various Formation Cuttings

Will a synthetic liner be used in the pit? Yes

Proposed Disposal Method For Treated Pit Wastes:

☒ Land Application
☐ Underground Injection (UIC Permit Number _____)
☐ Reuse (at API Number _____)
☐ Off Site Disposal (Supply form WW-9 for disposal location)
☐ Other (Explain _____)

RECEIVED
Office of Oil & Gas

Proposed Work For Which Pit Will Be Used:

☒ Drilling ☒ Swabbing
☐ Workover ☐ Plugging
☐ Other (Explain _____)

MAY 17 2006

WV Department of
Environmental Protection

Phase I STORMWATER Drilling related construction: Appropriate BMP'S will be used during construction of roads and well site, properly maintained, using structures adequate for the size of the drainage area and suitable for the terrain during all construction phases. Notice will be given to the OOG two days before each construction phase. Phase I permit will be closed by the OOG Inspector when all applicable permit requirements have been met and by signature of the OOG Inspector.

Phase II STORMWATER Pipeline related construction: Appropriate BMP structures will be constructed, implemented and properly maintained until the site is released by the Oil and Gas Inspector. Two-day notice to the OOG is required before start of construction. Phase II portion of the STORMWATER Permit will be closed by the OOG Inspector after final inspection and by signature.

I certify that I understand and agree to the terms and conditions of the GENERAL WATER POLLUTION PREVENTION PERMIT (Permit No. (GP-WV-1-88) and STORMWATER GENERAL PERMIT (Permit No. WV0115924). I understand that the provisions of the permits are enforceable by law. Violations of any term or condition of the general permits and/or other applicable law or regulation can lead to enforcement action.

I certify under penalty of law that I have personally examined and am familiar with the information submitted on this application form and all attachments thereto and that, based on my inquiry of those individuals immediately responsible for obtaining the information, I believe that the information is true, accurate, and complete. I am aware that there are significant penalties for submitting false information, including the possibility of fine or imprisonment.

Company Official Signature Thomas B Dunn

Company Official (Typed Name) Thomas B Dunn Title President

OFFICIAL SEAL
STATE OF WEST VIRGINIA
MARY L. GOODWIN
RT. 4 BOX 643
BUCKHANNON, WV 26001


Subscribed and sworn before me this 28th day of April, 2006

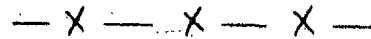
Mary L Goodwin Notary Public


My commission expires July, 15, 2008

LEGEND

Property Boundary 

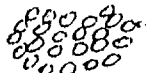

Road 


Existing Fence 


Planned Fence 


Stream 


Open Ditch 

Rock 
North 


Buildings 


Water wells 


Drill site 


Diversion 

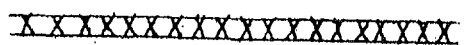
Spring 


Wet Spot 


Drain Pipe with size in inches 


Waterway 

Cross Drain 

Artificial Filter Strip 

Pit: cut walls 

Pit: compacted fill walls 

Area for Land Application of Pit Waste 

Proposed Revegetation Treatment: Acres Disturbed _____ Prevegetation pH _____

Lime 3 Tons/acre or to correct to pH 6.5

Fertilizer (10-20-20 or equivalent) 1/3 TON lbs/acre (500 lbs minimum)

Mulch HAY 2 Tons/acre

Seed Mixtures

Seed Type	Area I lbs/acre
KY-31	40
ALSIKE CLOVER	5
ANNUAL RYE	15

Seed Type	Area II lbs/acre
ORCHARD GRASS	15
ALSIKE CLOVER	5

Attach:

Drawing(s) of road, location, pit and proposed area for land application.

Photocopied section of involved 7.5' topographic sheet.

Plan Approved by: Craig Duckworth

Title: Oil & Gas Inspector

Date: 4-26-06

Field Reviewed? ☒ Yes ☐ No

GOTINSKY LEASE WELL NO. 1

93-00103



ALL ROADS SHOWN HEREON ARE EXISTING UNLESS OTHERWISE NOTED AND SHALL BE MAINTAINED IN ACCORDANCE WITH WV D.E.P. OIL AND GAS BMP MANUAL ENTRANCES AT COUNTY/STATE ROADS SHALL BE MAINTAINED IN ACCORDANCE WITH WV D.O.T. REGULATIONS. SEPARATE PERMITS MAY BE REQUIRED BY THE D.O.T.

SEDIMENT BASINS (TRAPS) AND APPROPRIATE EROSION CONTROL BARRIERS ARE TO BE CONSTRUCTED AT ALL CULVERT AND CROSS DRAIN INLETS AND OUTLETS AS REQUIRED IN THE WV D.E.P. OIL AND GAS BMP MANUAL. FIELD CONDITIONS (ROCK OUTCROPS AND BEDROCK) MAY PROHIBIT INLET TRAPS BEING INSTALLED. WHEN THESE CONDITIONS EXIST ADDITIONAL EROSION CONTROL MEASURES SHALL BE EVALUATED AND UTILIZED AS NEEDED.

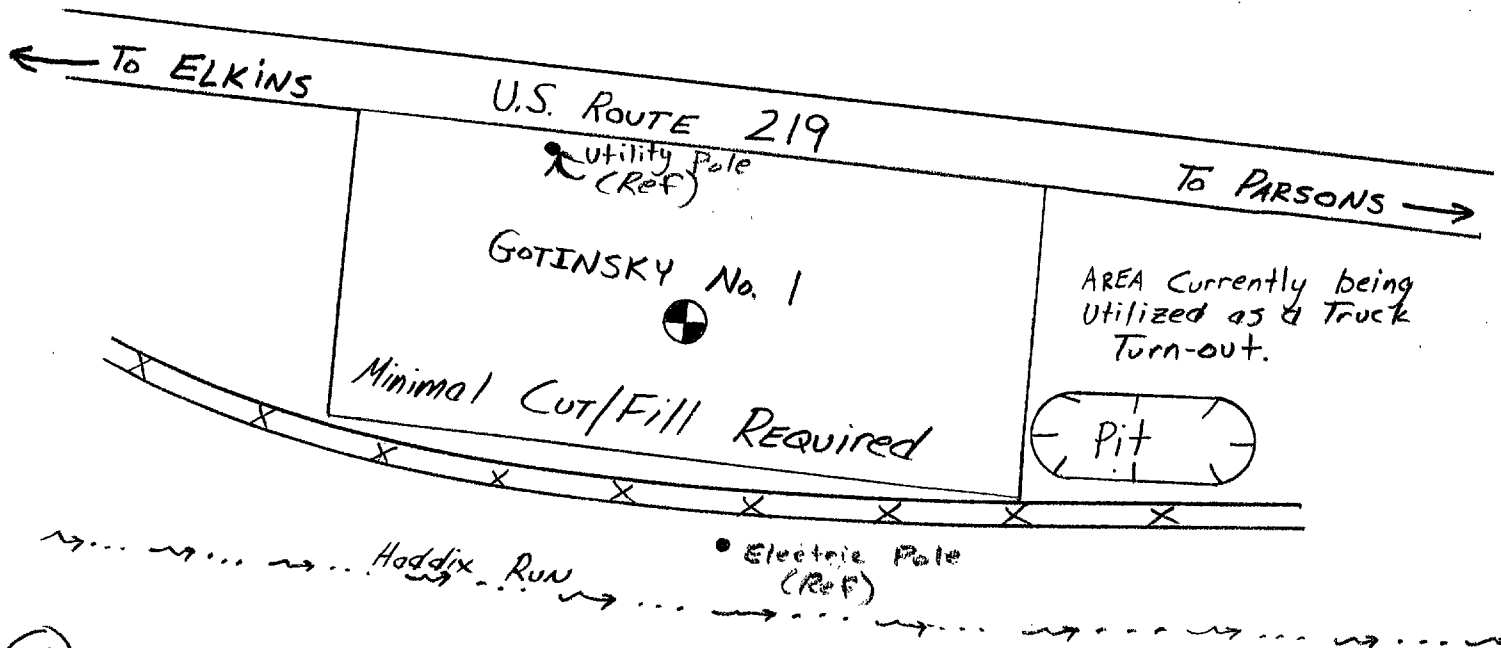
EARTHWORK CONTRACTORS ARE RESPONSIBLE FOR NOTIFICATION TO THE OPERATOR AND INSPECTOR PRIOR TO ANY DEVIATION FROM THIS PLAN.

TEMPORARY SEED & MULCH ALL SLOPES AFTER CONSTRUCTION OF LOCATION.

CUT & STACK ALL MARKETABLE TIMBER.

STACK BRUSH BELOW LOCATION FOR SEDIMENT CONTROL.

CNO 4-26-06



(*) Drawing Not To Scale (*)

RECEIVED
Office of Oil & Gas

MAY 17 2006

WV Department of
Environmental Protection



SMITH LAND SURVEYING, INC.

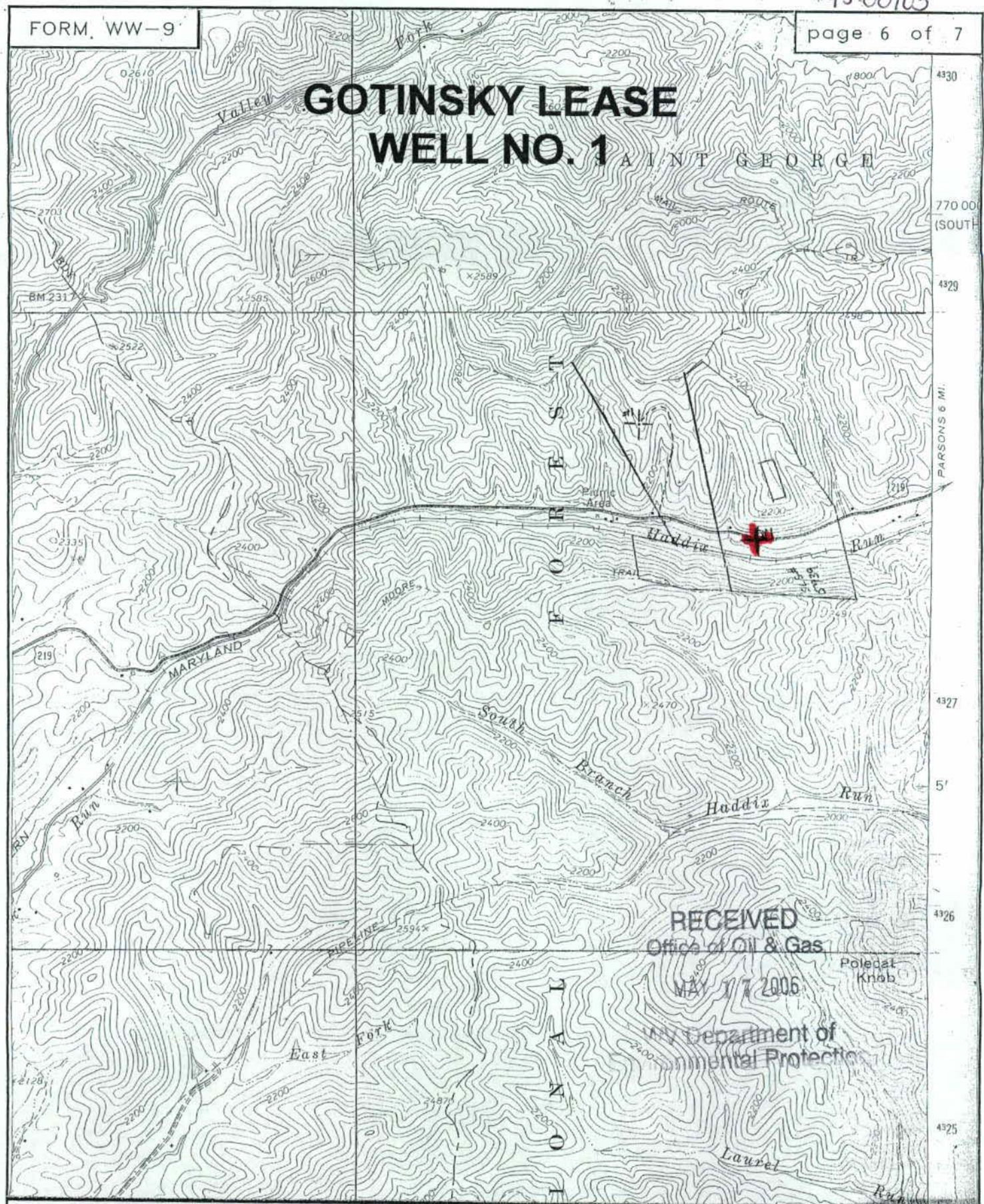
P.O. BOX 150, GLENVILLE, WV 26351

Phone (304) 462-5656 or 462-5634

DRAWN BY JRM DATE 1-27-06 FILE NO. 5939A

FORM WW-9

GOTINSKY LEASE WELL NO. 1 SAINT GEORGE



RECEIVED
Office of Oil & Gas
MAY 17 2006

U.S. Department of
Environmental Protection



SMITH LAND SURVEYING
P.O. BOX 150 GLENVILLE, WV. 26351

TOPO SECTION OF Montrose 7.5'

FILE NO. 5939 DATE 1/27/06 SCALE 1"=2000'

T & F EXPLORATION, LP
GOTINSKY #1

CERTIFICATE OF CONSENT AND EASEMENT

We, the undersigned, for valuable consideration, the receipt and sufficiency of which is hereby acknowledged, being all the owners of the surface of that certain lot, tract or parcel of land located in **BLACK FORK** District, **TUCKER** County, State of West Virginia, shown on the attached plat or survey, do hereby consent and grant an easement, pursuant to West Virginia Code, Section 22c-9-7 (b)(4) and Operating Rule 4.4 of the Rules and Regulations of the West Virginia Oil and Conservation Commission, to **T & F EXPLORATION, LP**, its successors and/or assigns, for the drilling and operating of a deep well for the production of oil and/or gas at the location shown on the attached plat or survey.

Executed this 26th day of April, 2006.


Ernest W. Gotinsky
Ruth M. Gotinsky

STATE OF WEST VIRGINIA,

COUNTY OF TUCKER, to wit:

I, C. Morgan Haymond, a Notary Public in and for the aforesaid County and State, do hereby certify that **RUTH GOTINSKY** and **ERNEST GOTINSKY**, whose names are signed to the writing above, bearing date on the 26th day of April, 2006, has this day acknowledged the same before me, in my said County and State.

Given under my hand and seal this 26th day of April, 2006.



C. Morgan Haymond
 NOTARY PUBLIC

My commission expires March 4, 2012.

This instrument prepared by:

Oil and Gas Conservation Commission
 1356 Hansford Street
 Charleston, WV 25301

When recorded, kindly return to:

MARY GOODWIN
 T & F EXPLORATION, LP
 186 South Kanawha Street
 Buckhannon, WV 26201

RECEIVED
 Office of Oil & Gas

MAY 17 2006

WV Department of
 Environmental Protection

SURFACE OWNER WAIVER

County

Tucker

Operator

T & F Exploration, L.P.

93 00103

Operator well number

Gotinsky No. 1

INSTRUCTIONS TO SURFACE OWNERS NAMED ON PAGE WW2-A

The well operator named on page WW2A is applying for a permit from the State to do oil or gas well work. (Note: If the surface tract is owned by more than three persons, then these materials were served on you because your name appeared on the Sheriff's tax ticket on the land or because you actually occupy the surface tract. In either case, you may be the only owner who will actually receive these materials.) See Chapter 22 of the West Virginia Code. Well work permits are valid for 24 months. If you do not own any interest in the surface tract, please forward these materials to the true owner immediately if you know who it is. Also, please notify the well operator and the Office of Oil and Gas.

NOTE: YOU ARE NOT REQUIRED TO FILE ANY COMMENT.

WHERE TO FILE COMMENTS AND OBTAIN ADDITIONAL INFORMATION:

Chief, Office of Oil and Gas
Department of Environmental Protection
601 57th St.
Charleston, WV 25304
(304) 926-0452 Extension 1652

OR District Oil and Gas Inspector
(Name and address listed on page WW2-A)

Time Limits and methods for filing comments. The law requires these materials to be served on or before the date the operator files his Application. You have FIFTEEN (15) DAYS after the filing date to file your comments. Comments must be filed in person or received in the mail by the Chief's office by the time stated above. You may call the Chief's office to be sure of the date. Check with your postmaster to ensure adequate delivery time or to arrange special expedited handling. If you have been contacted by the well operator and you have signed a "voluntary statement of no objection" to the planned work described in these materials, then the permit may be issued at any time.

Comments must be in writing. Your comments must include your name, address and telephone number, the well operator's name and well number and the approximate location of the proposed well site including district and county from the application. You may add other documents, such as sketches, maps or photographs to support your comments.

The Chief has the power to deny or condition a well work permit based on comments on the following grounds:

- 1) The proposed well work will constitute a hazard to the safety of persons.
- 2) The soil erosion and sediment control plan is not adequate or effective;
- 3) Damage would occur to publicly owned lands or resources;
- 4) The proposed well work fails to protect fresh water sources or supplies;
- 5) The applicant has committed a substantial violation of a previous permit or a substantial violation of one or more of the rules promulgated under Chapter 22, and has failed to abate or seek review of the violation.

If you want a copy of the permit as it is issued or a copy of the order denying the permit, you should request a copy from the Chief.

List of Water Testing Laboratories. The Office maintains a list of water testing laboratories which you can hire to test your water to establish water quality prior to and after drilling. Contact the Chief to obtain a copy.

VOLUNTARY STATEMENT OF NO OBJECTION

I hereby state that I have read the instructions to surface owners and that I have received copies of a Notice and Application for a Well Work Permit on Form WW2-A, and attachments consisting of pages 1 through 7 including a work order on Form WW2-B, a survey plat, and a soil and erosion plan, all for proposed well work on my surface land as described therein.

I further state that I have no objection to the planned work described in these materials, and I have no objection to a permit being issued on those materials.

FOR EXECUTION BY A NATURAL PERSON

FOR EXECUTION BY A CORPORATION, ETC.

Ernest W. Gotinsky
Signature
Ruth M. Gotinsky

Date 4/26/06

Name
By
Its

Date


Signature

Date

RECEIVED
Office of Oil & Gas

MAY 17 2006

WV Department of
Environmental Protection



186 S. Kanawha St. • Buckhannon, WV 26201-2319
(304) 472-1940 Voice • (304) 472-9087 Fax

2559 Washington Road • Suite 511 • Upper St Clair, PA 15241-2575
(412) 854-5108 Voice • (412) 854-5331 Fax

May 16, 2006

Mr. Brett Loflin
WV Oil & Gas Conservation Commission
601 57th Street
Charleston, WV 25304

RE: Cancellation of Bohon #1 Well (API 47-9300102)
Permit Application for Gotinsky #1 Well
Tucker County, West Virginia

Dear Mr. Loflin:

Please be advised that T&F Exploration, LP desires to cancel the permit issued for the Bohon #1 Well (API 47-9300102).

Concurrent with the cancellation of the Bohon #1, please find enclosed a permit application for the Gotinsky #1 well. We have made the decision that the Gotinsky location is better suited than the Bohon location to test our Haddix Run Prospect from both a geologic and a topographic standpoint.

Please note that the location as staked is more than 400' from the Gotinsky property line. However, the Gotinsky's sold off a small 1.61 acre tract from the parent tract to a relative (i.e., Mary Mae Cremeans) that is within 400' of our location. T&F has secured a lease from Cremeans and, in addition, the Gotinskys have signed the surface owner waiver. A unit will be established and the bottom hole location will be greater than 400' from unit boundary.

We appreciate your cooperation in this matter and please do not hesitate to contact me should you have any questions.

Very truly yours,

William A. Straslicka, P.E.

cc: T. Dunn

RECEIVED
Office of Oil & Gas

MAY 17 2006

WV Department of
Environmental Protection

9-01-00

No Deep wells

400' +

API# 093-00103

Operator: JIF

Well #/Name: GOTTINSKY #1

Reviewed By:

CHECK LIST FOR FILING A PERMIT

I. New Drill

- ☒ WW-2B
- ☒ WW-2B signed off by inspector
- ☒ WW-2A
- ☒ Surface Owner Waiver + C.E.
- ☐ Coal Owner/Lessee/Operator Waiver
- ☒ WW-2A (1) including page and book and royalty percentage
- ☒ WW-2B (1) (If there are sources to be tested - we need names, addresses and location on topo listed as water testing)
- ☒ WW-9 (page 1 and 2)
- ☒ Inspector Signature on WW-9
- ☒ Reclamation Plan
- ☒ Mylar Plat
- ☒ Topography Map of the proposed location
- ☒ Certified Mail Receipts or affidavit of personal service
- ☒ Bond
- ☒ A check for \$450.00 *W*
- ☐ Workers Comp/Employ. OK

II. Re-Work, Frac and Drill Deeper Permits

- ☐ WW-2B
- ☐ WW-2B signed off by inspector
- ☐ WW-2A
- ☐ Surface Owner Waiver
- ☐ Coal Owner/Lessee/Operator Waiver
- ☐ WW-2A (1) including book and page and royalty percentage.
- ☐ WW-9 (page 1 and 2)
- ☐ Inspector Signature on WW-9
- ☐ Reclamation Plan
- ☐ Mylar Plat
- ☐ Topography Map of location for the well and pit
- ☐ Certified Mail Receipts or affidavit of person service
- ☐ Completion/Well Records of previous work
- ☐ Bond
- ☐ A check for \$350.00 if no pit \$250.00
- ☐ Workers Comp/Employ. OK